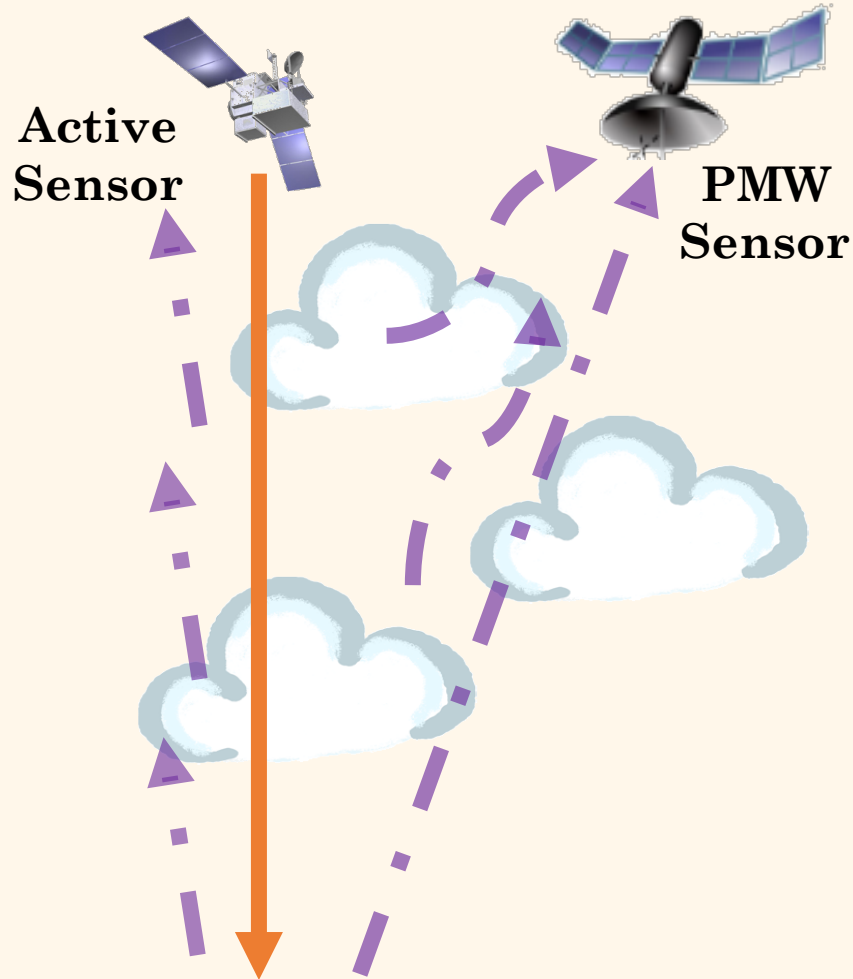


# Unraveling the Impact of Multi-Layered Precipitation Systems on Satellite-based Quantitative Precipitation Estimates

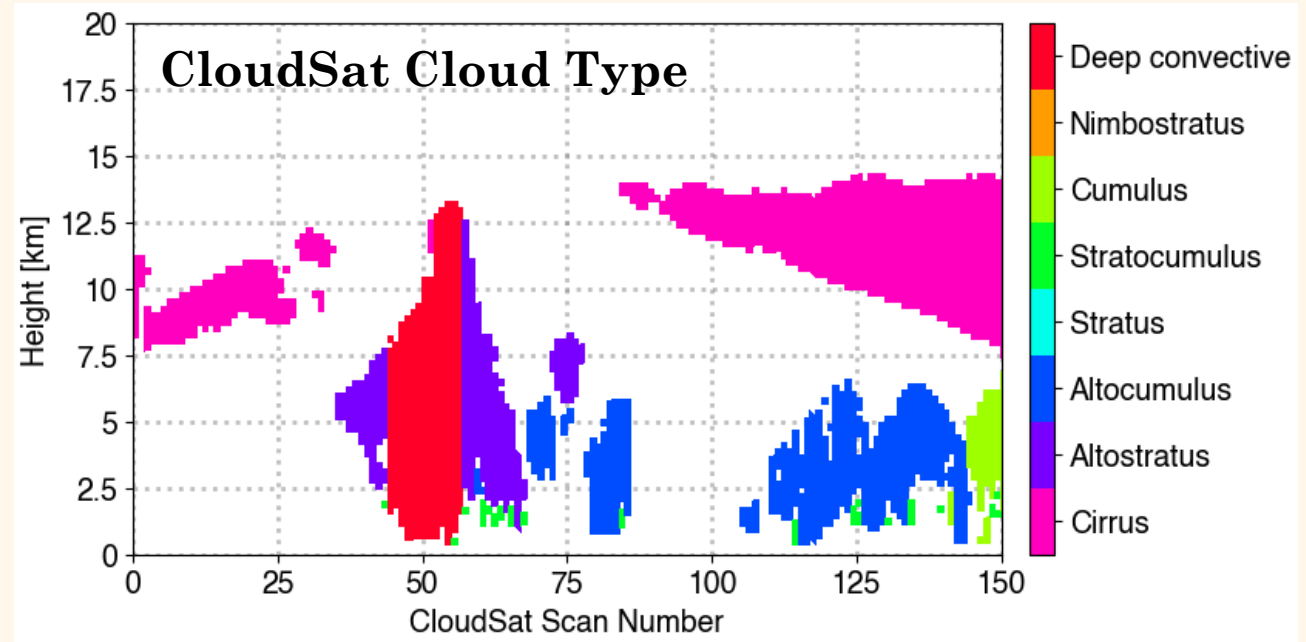
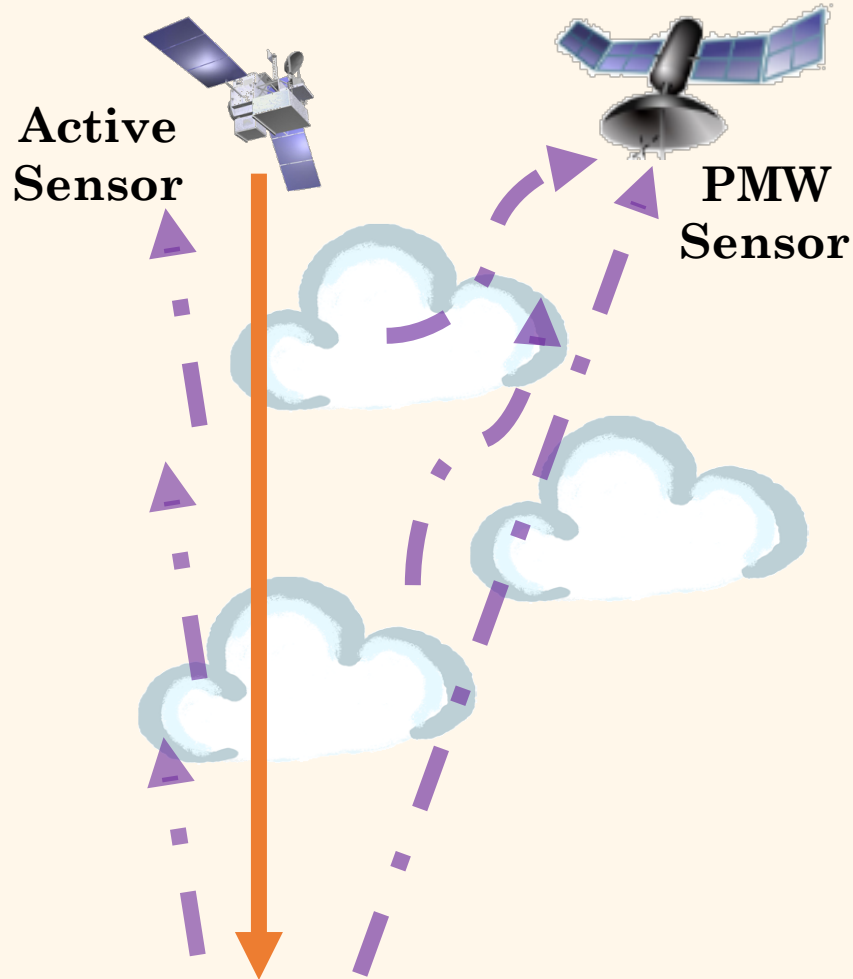
Malar Arulraj, Veljko Petković, Shruti Upadhyaya, Huan Meng, Ralph R. Ferraro



**Three-dimensional structure of clouds impacts retrievals from remote-sensing-based sensors**

# Unraveling the Impact of Multi-Layered Precipitation Systems on Satellite-based Quantitative Precipitation Estimates

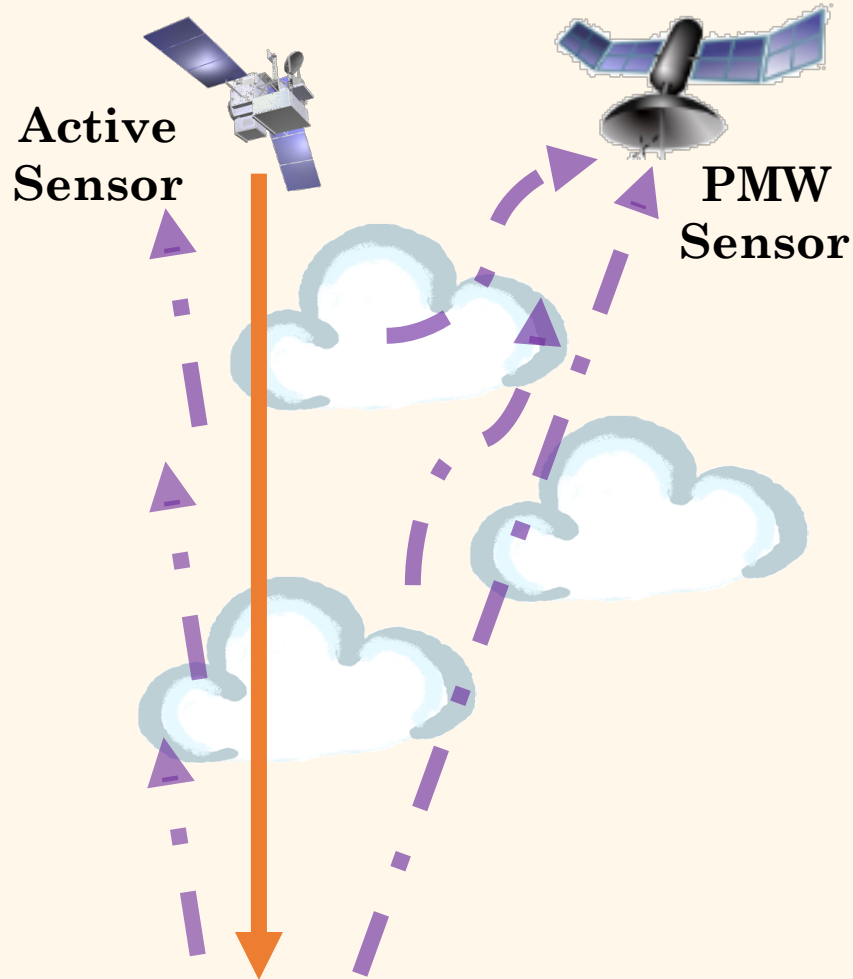
Malar Arulraj, Veljko Petković, Shruti Upadhyaya, Huan Meng, Ralph R. Ferraro



- Characterize multi-layered precipitation systems.
- Investigate the link between satellite-based QPEs and precipitation vertical structure.

# Unraveling the Impact of Multi-Layered Precipitation Systems on Satellite-based Quantitative Precipitation Estimates

Malar Arulraj, Veljko Petković, Shruti Upadhyaya, Huan Meng, Ralph R. Ferraro



## Key Takeaways:

- Multi-layered clouds are found to be spatially organized over the Southeast, Midwest and Western US regions.
- When comparing the two (single vs. multi), higher biases of both DPR and GMI QPE products are observed in multi-layered systems.

**POSTER 6.14**